













# **School Bus Timetables and Travel Advice for pupils of:**

## **NOTRE DAME HIGH SCHOOL**



### **2011/12 ACADEMIC YEAR**

## Bus services to/from School

School services are listed below and full timetables can be found on the following pages.

| Service Number | Route details  | Operator   |
|----------------|--|--|
| 779            | Wincobank – Shiregreen – Firth Park – Pitsmoor – City Centre – School          |   |
| 780            | Middlewood – Hillsborough – Walkley – Crookes – Broomhill – School             |   |
| 781            | Stocksbridge – Deepcar – Wharnccliffe Side – Oughtibridge – School             |   |
| 782            | Chapelton – High Green – Burncross – Wadsley Bridge – School                   |   |
| 783            | Chapelton – Burncross – Grenoside – Fox Hill – Wadsley Bridge – School         |   |
| 784            | Ecclesfield – Parson Cross – Southey Green – Shirecliffe – Uppertorpe – School |   |
| 785            | Bents Green – Ecclesall – Millhouses – Carter Knowle – School (AM Only)        |   |
| 786            | Sharrow – Millhouses – Ecclesall – Banner Cross – School                       |   |
| 798            | Netherthorpe – Walkley – Crookes – Broomhill – St Maries School                |   |
| 799            | Arbourthorne – Norfolk Park – Highfield – Sharrow – Hunters Bar – School       |  |

Other services which pass within 400 metres of the school are listed below and full timetables of these services are available from the Travel Information Centre in Sheffield Interchange or can be downloaded at [www.travelsouthyorkshire.com/timetables](http://www.travelsouthyorkshire.com/timetables).

| Service Number | Route details  | Operator  |
|----------------|--|---|
| 120            | Fulwood – Ranmoor – Broomhill – Sheffield – Intake – Waterthorpe     |  |
| 123            | Ranmoor – Broomhill – Sheffield – Woodhouse – Beighton – Waterthorpe |  |

Operator Contact Details:

BrightBus – 01909 550480 – [www.brightbus.co.uk](http://www.brightbus.co.uk)

First – 01709 566000 – [www.firstgroup.com/ukbus/south\\_yorkshire/](http://www.firstgroup.com/ukbus/south_yorkshire/)

Powells Bus – 01709 702220

Stagecoach Sheffield – 0114 246 5555 – [www.stagecoachbus.com](http://www.stagecoachbus.com)

Should you need any further advice on anything in this pack then please call Traveline on 01709 515151.

NB: SYPTE accept no responsibility for information provided on any other providers websites.

## Service change details

There are no changes to any school bus services to/from Notre Dame.

# School Bus Timetables

## 779 Wincobank – Shiregreen – Sheffield Lane Top – Firth Park – Firvale – Pitsmoor – Burngreave – City Centre – School

From **Wincobank**, Newman Road/Robin Hood Road via Newman Road, Wincobank Avenue, Shiregreen Lane, Bellhouse Road, Beck Road, **Shiregreen**, Sicey Avenue, Hatfield House Lane, **Sheffield Lane Top**, Barnsley Road, Stubbin Lane, **Firth Park**, Hucklow Road, **Firvale**, Barnsley Road, **Pitsmoor**, Burngreave Road, **Burngreave**, Spital Hill, Wicker, Lady's Bridge, Waingate, Haymarket, High Street, Castle Square, High Street, **City Centre**, Church Street, West Street, Glossop Road, Fulwood Road to Notre Dame School.

Returning from Notre Dame School via Fulwood Road, Ranmoor turning circle, Fulwood Road, **Broomhill**, Glossop Road, Upper Hanover Street, Netherthorpe Road, Hoyle Street, Shalesmoor, Moorfields, Gibraltar Street, Corporation Street, Bridgehouses, Derek Dooley Way, Savile Street, Spital Hill, **Burngreave**, Burngreave Road, **Pitsmoor**, Barnsley Road, **Firvale**, Hucklow Road, **Firth Park**, Stubbin Lane, Barnsley Road, **Sheffield Lane Top**, Hatfield House Lane, Sicey Avenue, **Shiregreen**, Beck Road, Bellhouse Road, Shiregreen Lane, Wincobank Avenue, Newman Road to **Wincobank**, Newman Road/Robin Hood Road

|  |       |  |       |
|--|-------|--|-------|
| Wincobank, Newman Road/Robin Hood Road           | 07.54 | Notre Dame School                                | 15.45 |
| Wincobank, Newman Road/Maple Croft Road          | 07.56 | Broomhill, Royal Hallamshire Hospital            | 15.53 |
| Shiregreen, Shiregreen Lane/Bellhouse Road       | 07.59 | Burngreave, Burngreave Road/Gower Street         | 16.07 |
| Shiregreen, Beck Road/Sicey Avenue               | 08.04 | Pitsmoor, St Catherines Catholic Church          | 16.09 |
| Sheffield Lane Top, The Pheasant                 | 08.09 | Pitsmoor, Barnsley Road/Firshill Close           | 16.11 |
| Firth Park, Firth Park Road (Methodist Church)   | 08.12 | Fir Vale, Barnsley Road (Northern General Hosp.) | 16.15 |
| Fir Vale, Barnsley Road (Northern General Hosp.) | 08.15 | Firth Park, Firth Park Road (Methodist Church)   | 16.19 |
| Pitsmoor, Barnsley Road/Firshill Close           | 08.20 | Sheffield Lane Top, The Pheasant                 | 16.22 |
| Pitsmoor, St Catherines Catholic Church          | 08.22 | Shiregreen, Beck Road/Sicey Avenue               | 16.28 |
| Burngreave, Burngreave Road/Gower Street         | 08.25 | Shiregreen, Shiregreen Lane/Bellhouse Road       | 16.32 |
| Sheffield, Church Street                         | 08.31 | Wincobank, Newman Road/Maple Croft Road          | 16.36 |
| Broomhill, Royal Hallamshire Hospital            | 08.37 | Wincobank, Newman Road/Robin Hood Road           | 16.38 |
| Notre Dame School                                | 08.45 |  |       |

## 780 Middlewood – Hillsborough – Walkley – Crookes – Broomhill – School

From **Middlewood**, Middlewood Road/Winn Gardens via Middlewood Road, Langsett Road, **Hillsborough**, Ripley Street, Walkley Lane, Walkley Road, **Walkley**, Heavygate Road, Northfield Road, **Crookes**, Crookes Road, **Broomhill**, Fulwood Road to Notre Dame School.

Returning from Notre Dame School via Fulwood Road, Ranmoor turning circle, Fulwood Road, **Broomhill**, Crookes Road, **Crookes**, Northfield Road, Heavygate Road, **Walkley**, Walkley Road, Walkley Lane, Forbes Road, **Hillsborough**, Langsett Road, Middlewood Road to **Middlewood**, Middlewood Road/Winn Gardens

|   |       |   |       |
|---|-------|---|-------|
| Middlewood, Middlewood Road/Winn Gardens      | 08.16 | Notre Dame School                         | 15.45 |
| Hillsborough, Middlewood Road/Parkside Road   | 08.19 | Crookes, Heavygate Road/Highton Street    | 15.57 |
| Hillsborough, Middlewood Road/Dykes Hall Road | 08.23 | Hillsborough, Forbes Road                 | 16.03 |
| Hillsborough, Ripley Street                   | 08.26 | Hillsborough, Middlewood Road/Taplin Road | 16.07 |
| Crookes, Heavygate Road/Highton Street        | 08.32 | Hillsborough, Middlewood Road/Lennox Road | 16.10 |
| Notre Dame School                             | 08.45 | Middlewood, Middlewood Road/ Winn Gardens | 16.12 |

## 781 Stocksbridge – Deepcar – Wharnccliffe Side – Oughtibridge – School

From **Stocksbridge**, Manchester Road (opposite Silver Fox) via Manchester Road, Hole House Lane, Shay House Lane, Pot House Lane, Cedar Road, Coal Pit Lane, Broomfield Lane, Knowles Avenue, Armitage Road, Wood Royd Road, Carr Road, St Margarets Avenue, Helliwell Lane, Hillcrest Road, Carr Road, **Deepcar**, Manchester Road, Main Road, **Wharnccliffe Side**, Langsett Road North, Orchard Street, **Oughtibridge**, Low Road, Forge Hill, Langsett Road South, Middlewood Road North, **Middlewood**, Middlewood Road, Langsett Road, **Hillsborough**, Ripley Street, Walkley Lane, Walkley Road, **Walkley**, Heavygate Road, Northfield Road, **Crookes**, Crookes Road, **Broomhill**, Fulwood Road to Notre Dame School

Returning from Notre Dame School via Fulwood Road, Ranmoor turning circle, Fulwood Road, **Broomhill**, Crookes Road, Crookesmoor Road, **Crookesmoor**, Addy Street, Shipton Street, Oxford Street, **Upperthorpe**, Albert Terrace Road, Penistone Road, **Owlerton**, Parkside Road, Catch Bar Lane, Middlewood Road, **Middlewood**, Middlewood Road North, Langsett Road South, **Oughtibridge**, Langsett Road North, Main Road, **Wharnccliffe Side**, Manchester Road, **Deepcar**, Carr Road, Hillcrest Road, Helliwell Lane, St Margarets Avenue, Carr Road, Wood Royd Road, Armitage Road, Knowles Avenue, Broomfield Lane, Coal Pit Lane, Cedar Road, Pot House Lane, Shay House Lane, Hole House Lane, Manchester Road to **Stocksbridge**, Manchester Road (Silver Fox)

|  |       |   |       |
|--|-------|---|-------|
| Stocksbridge, The Silver Fox                 | 07.42 | Notre Dame School                               | 15.45 |
| Stocksbridge, Hole House Lane/Pot House Lane | 07.45 | Upperthorpe, Albert Terrace Road                | 15.59 |
| Stocksbridge, Cedar Road/Coal Pit Lane       | 07.48 | Owlerton, Penistone Road (B&Q)                  | 16.06 |
| Stocksbridge, Stubbin Communtiy Centre       | 07.51 | Middlewood, Middlewood Road/Winn Gardens        | 16.12 |
| Deepcar, St Margaret Avenue/Helliwell Lane   | 07.54 | Oughtibridge, Langsett Road North/Church Street | 16.19 |
| Deepcar, Carr Road/Carr Fold                 | 07.56 | Wharnccliffe Side, The Blue Ball                | 16.24 |
| Wharnccliffe Side, The Blue Ball             | 08.05 | Deepcar, Carr Road/Carr Fold                    | 16.33 |
| Oughtibridge, Low Lane/Station Lane          | 08.10 | Deepcar, St Margaret Avenue/Helliwell Lane      | 16.35 |
| Middlewood, Middlewood Road/Winn Gardens     | 08.17 | Stocksbridge, Stubbin Community Centre          | 16.38 |
| Notre Dame School                            | 08.45 | Stocksbridge, Cedar Road/Coal Pit Lane          | 16.41 |
|  |       | Stocksbridge, Hole House Lane/Pot House Lane    | 16.44 |
|  |       | Stocksbridge, The Silver Fox                    | 16.47 |

On journeys from Stocksbridge, buses on service 781 will operate non-stop after Middlewood, Middlewood Road/Winn Gardens.

## 782 Chapeltown – High Green – Burncross – Wadsley Bridge – School

From **Chapeltown**, Lane End/Bridge Inn Road via Lane End, Mortomley Lane, Wortley Road, Thompson Hill, Hague Lane, Potter Hill Lane, **High Green**, Cottam Road, Foster Way, Greengate Lane, Hollow Gate, Bracken Hill, Penistone Road, **Burncross**, Halifax Road, **Parson Cross**, **Wadsley Bridge**, Penistone Road North, Leppings Lane, Catch Bar Lane, Parkside Road, Middlewood Road, Langsett Road, **Hillsborough**, Ripley Street, Walkley Lane, Walkley Road, **Walkley**, Heavygate Road, Northfield Road, **Crookes**, Crookes Road, **Broomhill**, Fulwood Road to Notre Dame School

Returning from Notre Dame School via Fulwood Road, Ranmoor turning circle, Fulwood Road, **Broomhill**, Crookes Road, Crookesmoor Road, **Crookesmoor**, Addy Street, Shipton Street, Oxford Street, **Upperthorpe**, Albert Terrace Road, Penistone Road, **Owlerton**, Penistone Road North, **Wadsley Bridge**, Halifax Road, **Parson Cross**, **Grenoside**, Penistone Road, Bracken Hill, **Burncross**, Hollow Gate, Greengate Lane, Foster Way, Cottam Road, **High Green**, Potter Hill Lane, Hague Lane, Thompson Hill, Wortley Road, Mortomley Lane, Lane End to **Chapeltown**, Lane End/Bridge Inn Road

|   |       |   |       |
|---|-------|---|-------|
| Chapeltown, Lane End/Bridge Inn Road          | 07.40 | Notre Dame School                             | 15.45 |
| High Green, Medical Centre                    | 07.44 | Upperthorpe, Albert Terrace Road              | 15.59 |
| High Green, Hague Lane/Thompson Hill          | 07.48 | Owlerton, Penistone Road (B&Q)                | 16.06 |
| High Green, The Fosters                       | 08.51 | Wadsley Bridge, Halifax Road/Southey Green Rd | 16.14 |
| Burncross, The Acorn                          | 07.54 | Grenoside, Norfolk Arms                       | 16.24 |
| Grenoside, Norfolk Arms                       | 08.06 | Burncross, The Acorn                          | 16.32 |
| Wadsley Bridge, Halifax Road/Southey Green Rd | 08.15 | High Green, The Fosters                       | 16.36 |
| Notre Dame School                             | 08.45 | High Green, Hague Lane/Thompson Hill          | 16.38 |
|   |       | High Green, Medical Centre                    | 16.40 |
|   |       | Chapeltown, Lane End/Bridge Inn Road          | 16.46 |

On journeys from Chapeltown, buses on service 782 will operate non-stop after Hillsborough, Leppings Lane/Vere Road.

## **783 Chapeltown – Burncross – Grenoside – Fox Hill – Wadsley Bridge – School**

From **Chapeltown**, Ecclesfield Road/Crakehall Road via Ecclesfield Road, Market Place, Burncross Road, **Burncross**, Bracken Hill, Penistone Road, Norfolk Hill, **Grenoside**, Main Street, Fox Hill Road, **Fox Hill**, **Wadsley Bridge**, Penistone Road North, Leppings Lane, Catch Bar Lane, Parkside Road, Middlewood Road, Langsett Road, **Hillsborough**, Ripley Street, Walkley Lane, Walkley Road, **Walkley**, Heavygate Road, Northfield Road, **Crookes**, Crookes Road, **Broomhill**, Fulwood Road to Notre Dame School

Returning from Notre Dame School via Fulwood Road, Ranmoor turning circle, Fulwood Road, **Broomhill**, Crookes Road, Crookesmoor Road, **Crookesmoor**, Addy Street, Shipton Street, Oxford Street, **Upperthorpe**, Albert Terrace Road, Penistone Road, **Owlerton**, Penistone Road North, **Wadsley Bridge**, **Fox Hill**, Fox Hill Road, Main Street, **Grenoside**, Norfolk Hill, School Lane, Penistone Road, Bracken Hill, **Burncross**, Burncross Road, Market Place, Ecclesfield Road to **Chapeltown**, Ecclesfield Road/Crakehall Road

|   |       |   |       |
|---|-------|---|-------|
| Chapeltown, Ecclesfield School            | 07.48 | Notre Dame School                         | 15.45 |
| Chapeltown, Burncross Road (The Carousel) | 07.52 | Upperthorpe, Albert Terrace Road          | 15.59 |
| Burncross, Acorn Inn                      | 07.57 | Owlerton, Penistone Road (B&Q)            | 16.06 |
| Grenoside, The Angel                      | 08.06 | Fox Hill, Fox Hill Road/Wilcox Road       | 16.17 |
| Fox Hill, Fox Hill Road/Wilcox Road       | 08.12 | Grenoside, The Angel                      | 16.23 |
| Notre Dame School                         | 08.45 | Burncross, Acorn Inn                      | 16.34 |
|   |       | Chapeltown, Burncross Road (The Carousel) | 16.39 |
|   |       | Chapeltown, Ecclesfield School            | 16.43 |

On journeys from Chapeltown, buses on service 783 will operate non-stop after Hillsborough, Leppings Lane/Vere Road.

## **784 Ecclesfield – Parson Cross – Southey Green – Norwood – Shirecliffe – Upperthorpe – Crookesmoor – School**

From **Ecclesfield**, High Greave/High Greave Avenue via High Greave, St Michaels Road, High Street, St Marys Lane, Church Street, Mill Road, The Common, Church Street, Town End Road, The Wheel, Wheel Lane, Creswick Lane, Yew Lane, Morrall Road, Remington Road, **Parson Cross**, Wordsworth Avenue, Southey Hill, **Southey Green**, Moonshine Lane, **Norwood**, Herries Road, Norwood Avenue, Longley Avenue West, **Shirecliffe**, Shirecliffe Road, Cooks Wood Road, Rutland Road, Penistone Road, St Philips Road, Infirmary Road, Montgomery Terrace Road, Upperthorpe Road, **Upperthorpe**, Oxford Street, Shipton Street, Addy Street, **Crookesmoor**, Crookesmoor Road, Crookes Road, **Broomhill**, Fulwood Road to Notre Dame School

Returning from Notre Dame School via Fulwood Road, Ranmoor turning circle, Fulwood Road, **Broomhill**, Crookes Road, Crookesmoor Road, **Crookesmoor**, Addy Street, Shipton Street, Oxford Street, **Upperthorpe**, Albert Terrace Road, Penistone Road, Rutland Road, Cooks Wood Road, Shirecliffe Road, **Shirecliffe**, Longley Avenue West, Norwood Avenue, Herries Road, **Norwood**, Moonshine Lane, Southey Hill, Wordsworth Avenue, Remington Road, **Parson Cross**, Morrall Road, Yew Lane, Creswick Lane, Wheel Lane, The Wheel, Town End Road, Church Street, Mill Road, The Common, Church Street, St Marys Lane, High Street, St Michaels Road, High Greave to **Ecclesfield**, High Greave/High Greave Avenue

|  |       |  |       |
|--|-------|--|-------|
| Ecclesfield, High Greave/High Greave Avenue    | 07.54 | Notre Dame School                              | 15.45 |
| Ecclesfield, High Street                       | 07.56 | Upperthorpe, Albert Terrace Road               | 15.59 |
| Ecclesfield, Mill Road (Health Centre)         | 07.59 | Shirecliffe, Shirecliffe Road/Firhill Crescent | 16.07 |
| Parson Cross, Creswick Lane/Yew Lane           | 08.04 | Norwood, Herries Road/Herries Drive            | 16.13 |
| Parson Cross, Yew Lane/Coppin Square           | 08.09 | Southey Green, Moonshine Lane (Library)        | 16.16 |
| Parson Cross, Wordsworth Avenue/Colley Road    | 08.12 | Parson Cross, Wordsworth Ave/Buchanan Rd       | 16.20 |
| Parson Cross, Wordsworth Ave/Buchanan Rd       | 08.15 | Parson Cross, Wordsworth Avenue/Colley Road    | 16.22 |
| Southey Green, Moonshine Lane (Library)        | 08.20 | Parson Cross, Yew Lane/Coppin Square           | 16.26 |
| Norwood, Herries Road/Herries Drive            | 08.22 | Parson Cross, Creswick Lane/Yew Lane           | 16.28 |
| Shirecliffe, Shirecliffe Road/Firhill Crescent | 08.25 | Ecclesfield, Mill Road (Health Centre)         | 16.36 |
| Upperthorpe, Montgomery Terr. Rd/Malinda St    | 08.31 | Ecclesfield, High Street                       | 16.40 |
| Notre Dame School                              | 08.45 | Ecclesfield, High Greave/High Greave Avenue    | 16.43 |

## 785 Bents Green – Ecclesall – Millhouses – Carter Knowle – Banner Cross – School

From **Bents Green**, High Storrs School via Ringinglow Road, Bents Road, Ecclesall Road South, **Ecclesall**, Dobcroft Road, Abbeydale Road South, **Millhouses**, Springfield Road, Springfield Avenue, **Carter Knowle**, Carter Knowle Road, Ecclesall Road, **Banner Cross**, Rustlings Road, Oakbrook Road, Riverdale Road, Endcliffe Vale Road, **Endcliffe**, Fulwood Road to Notre Dame School

|   |       |
|---|-------|
| Bents Green, High Storrs School                 | 08.10 |
| Millhouses, Waggon and Horses                   | 08.18 |
| Millhouses, Abbeydale Road/Archer Road          | 08.21 |
| Carter Knowle, Springfield Ave/Carter Knowle Rd | 08.25 |
| Banner Cross, Ecclesall Road/Ringinglow Road    | 08.30 |
| Notre Dame School                               | 08.45 |

## 786 Sharrow – Millhouses – Ecclesall – Banner Cross – School

From Sharrow, Abbeydale Road/Leyburn Road via Abbeydale Road, **Millhouses**, Springfield Road, Button Hill, Woodholm Road, **Ecclesall**, Ecclesall Road, **Banner Cross**, Rustlings Road, Oakbrook Road, Riverdale Road, Endcliffe Vale Road, **Endcliffe**, Fulwood Road to Notre Dame School

Returning from Notre Dame School via Fulwood Road, Hangingwater Road, Oakbrook Road, Rustlings Road, Ecclesall Road, **Banner Cross**, **Ecclesall**, Ecclesall Road South, Dobcroft Road, Abbeydale Road South, **Millhouses**, Abbeydale Road to **Sharrow**, Abbeydale Road/Leyburn Road

|   |       |   |       |       |
|---|-------|---|-------|-------|
| Sharrow, Abbeydale Road/Leyburn Road          | 08.15 | Notre Dame School                         | 15.45 | 15.48 |
| Millhouses, Carter Knowle Road/Abbeydale Road | 08.17 | Banner Cross, Ecclesall Rd/Ringinglow Rd  | 15.54 | 15.57 |
| Millhouses, Abbeydale Road/Archer Road        | 08.21 | Ecclesall, Ecclesall Rd/Knowle La         | 15.56 | 15.59 |
| Ecclesall, Woodholm Road/Millhouses Lane      | 08.26 | Millhouses, Waggon and Horses             | 16.05 | 16.08 |
| Banner Cross, Ecclesall Road/Ringinglow Road  | 08.30 | Millhouses, Carter Knowle Rd/Abbeydale Rd | 16.12 | 16.15 |
| Notre Dame School                             | 08.45 | Sharrow, Abbeydale Rd/Leyburn Rd          | 16.14 | 16.17 |

## 798 Netherthorpe – Walkley – Crookes – Broomhill – St Maries School

From **Netherthorpe**, Bolsover Street/University via Bolsover Street, Winter Street, Crookes Valley Road, **Crookesmoor**, Barber Road, Commonsides, Howard Road, **Walkley**, South Road, Walkley Road, Heavygate Road, Northfield Road, **Crookes**, Crookes Road, **Broomhill**, Fulwood Road to Notre Dame School

From St Maries School via Fulwood Road, Ranmoor turning circle, Fulwood Road, **Broomhill**, Crookes Road, **Crookes**, Northfield Road, Heavygate Road, Walkley Road, South Road, **Walkley**, Howard Road, Commonsides, Barber Road, **Crookesmoor**, Crookes Valley Road, Winter Street, Bolsover Street to **Netherthorpe**, Bolsover Street/University

|  |       |  |       |
|--|-------|--|-------|
| Netherthorpe, Bolsover Street/University | 08.25 | St Maries School Notre Dame School       | 15.35 |
| Walkley, Commonsides/Springvale Road     | 08.28 | Notre Dame School                        | 15.37 |
| Walkley, South Road/Walkley Road         | 08.32 | Crookes, Crookes Road/Crookesmoor Road   | 15.43 |
| Crookes, Heavygate Road/Highton Street   | 08.34 | Crookes, The Punchbowl                   | 15.46 |
| Crookes, The Punchbowl                   | 08.37 | Crookes, Heavygate Road/Highton Street   | 15.50 |
| Crookes, Crookes Road/Crookesmoor Road   | 08.40 | Walkley, South Road/Walkley Road         | 15.51 |
| St Maries School                         | 08.45 | Walkley, Commonsides/Springvale Road     | 15.54 |
| Notre Dame School                        | 08.47 | Netherthorpe, Bolsover Street/University | 15.58 |

## 799 Arbourthorne – Norfolk Park – Highfield – Sharrow – Hunters Bar – School

From **Arbourthorne**, East Bank Road/Thornborough Road via East Bank Road, Northern Avenue, Spring Lane, East Bank Road, **Norfolk Park**, St Aidan's Road, City Road, Fitzwalter Road, Granville Road, Queens Road, Bramall Lane, Alderson Road, **Highfield**, Woodhead Road, London Road, Sharrow Lane, **Sharrow**, Sharrow Vale Road, Hickmott Road, Ecclesall Road, **Hunters Bar**, Brocco Bank, Endcliffe Vale Road, **Endcliffe**, Fulwood Road to St Maries School

From St Maries School via Fulwood Road, Riverdale Road, Oakbrook Road, Rustlings Road, Ecclesall Road, **Hunters Bar**, Sharrow Vale Road, **Sharrow**, Sharrow Lane, London Road, **Highfield**, Asline Road, Alderson Road, Queens Road, St Mary's Road, Leadmill Road, Fornham Street, Suffolk Road, Granville Road, City Road, St Aidan's Road, **Norfolk Park**, Spring Lane, Northern Avenue, East Bank Road to **Arbourthorne**, East Bank Road/Thornborough Road

|   |       |   |       |
|---|-------|---|-------|
| Arbourthorne, East Bank Rd/Thornborough Rd    | 08.07 | St Maries School                              | 15.35 |
| Arbourthorne, Northern Avenue/Eastern Avenue  | 08.13 | Notre Dame School                             | 15.37 |
| Norfolk Park, Fitzwalter Road/Stafford Road   | 08.22 | Hunters Bar, Ecclesall Road/Rustlings Road    | 15.42 |
| Sheffield, Granville Road (All Saints School) | 08.24 | Sharrow, Sharrow Lane/Cemetery Road           | 15.46 |
| Highfield, Woodhead Road/Kearsley Road        | 08.31 | Highfield, Library London Road                | 15.50 |
| Sharrow, Sharrow Lane/Cemetery Road           | 08.34 | Sheffield, Granville Road (All Saints School) | 15.59 |
| Hunters Bar, Ecclesall Road/Neill Road        | 08.38 | Norfolk Park, Granville Road/Stafford Road    | 16.01 |
| St Maries School                              | 08.45 | Arbourthorne, Eastern Avenue/Northern Avenue  | 16.09 |
| Notre Dame School                             | 08.47 | Arbourthorne, East Bank Rd/Thornborough Rd    | 16.17 |

## **Passes for travel**

### **Megatravel Pass**

South Yorkshire pupils under the age of 16 are eligible for a MegaTravel Pass which entitles the holder to travel at the concessionary fare rate on buses and trams and half fare on trains within South Yorkshire. We advise that all pupils, who are resident in South Yorkshire, obtain a MegaTravel Pass.

The current concessionary fare is 50p per journey; this will increase to 60p per journey from 1<sup>st</sup> April 2012.

Passes are valid up to the 31<sup>st</sup> July of the school year in which pupils turn 16 (or up to the day before your 16<sup>th</sup> birthday if that falls in August).

Pupils should show their pass at all times to travel for the concessionary fare; pupils unable to present a pass may be required to pay full fare.

To apply for a pass please collect an application form from the Travel Information Centre in Sheffield Interchange or download it from [www.travelsouthyorkshire.com/megatravelpass/](http://www.travelsouthyorkshire.com/megatravelpass/)

### **16-18 Student Pass**

South Yorkshire students in full time education over the age of 16 but under the age of 18 at the start of the academic year are eligible for a 16-18 Student Pass which entitles the holder to travel at the concessionary fare rate on buses and trams and half fare on trains within South Yorkshire. We advise that all Sixth Form students, who are resident in South Yorkshire, obtain a 16-18 Student Pass.

The current concessionary fare is 50p per journey; this will increase to 60p per journey from 1<sup>st</sup> April 2012.

Passes are valid up to the 31<sup>st</sup> July of the school year for which the pass is valid; passes need to be applied for each year.

Pupils should show their pass at all times to travel for the concessionary fare; pupils unable to present a pass will be required to pay full fare.

To apply for a pass pick up an application form from the Travel Information Centre in Sheffield Interchange or download it at [www.travelsouthyorkshire.com/16to18/](http://www.travelsouthyorkshire.com/16to18/)

Conditions of use for all concessionary fares passes can be found at the following webpage:  
[www.travelsouthyorkshire.com/conditionsofuseforconcessionaryfares.pdf/](http://www.travelsouthyorkshire.com/conditionsofuseforconcessionaryfares.pdf/)

## Zero Fare Pass

South Yorkshire pupils in Years 7-11 may also be eligible for a Zero Fare Pass, which entitles the holder to travel free on journeys to/from school only.

Pupils attending school will be entitled to free transport to and from school if their school is:

1. Their catchment area school
- or**
2. Their nearest alternative school when their catchment school is full.
- or**
3. A denominational school which is the nearest maintained school of the faith to which the parent adheres.

**and**

1. They live at least 3 miles and not more than 15 miles from school, measured as the nearest available walking route.
- or**
2. They live less than 3 miles from school and the walking route is deemed to be unsafe.

In addition to the above the following new categories of entitlement to free transport have been introduced for families on low income (i.e. pupils in receipt of Free School Meals or whose families are in receipt of Maximum Working Tax Credit):

1. Attending any of the three nearest schools, between 2 and 6 miles from the pupil's home
- or**
2. Attending the nearest school preferred by reason of the parent's religion or belief, where the distance is over 2 miles and up to 15 miles from the pupil's home

Pupils who do not meet the above requirements to receive a Zero Fare Pass can buy one and pay by monthly instalments – for more information telephone 0114 221 1419.

Further information can be obtained from the Childrens, Young Peoples and Families Service of Sheffield City Council on telephone 0114 273 5831.

Further details are contained in the Sheffield City Council Home to School Transport Policy which can be found at the following website: <http://www.sheffield.gov.uk/education/information-for-parentscarers/schooltravel>

NB: SYPTE accept no responsibility for information provided on any other providers' websites.

# Using the bus

## Planning the journey

It's a good idea to check which bus is best to catch. Try and find out in advance where to find the nearest stop is, so that you are confident where to go on the first day

Even if you've caught the bus before then check that the times and the route haven't changed, you don't want to be late on the first day!

Plan to arrive at the stop 5 minutes before the bus is due to ensure that you don't miss it.

## Waiting for the bus

There may be more than one person waiting for a bus at the stop, so wait sensibly away from the road; please be mindful of other bus passengers who may be waiting for the bus also. Do not push or trip others on the pavement whilst waiting for the bus, as it could cause an accident.

As the bus approaches make sure it is your bus by checking the service number and destination which are clearly displayed on the front of the bus; raise your arm as a signal to the driver that you want the bus to stop.

## Getting on the bus

Board the bus calmly and do not push other people in front or to the side of you to get on more quickly; make sure that you allow other passengers to board the bus if they were there before you.

Show your pass to the driver, and where necessary pay your fare, try to have the correct change if possible.

Then find a seat on the bus, if necessary use seats upstairs.

## During the journey

Stay seated throughout the journey, if seatbelts are fitted then they must be worn.

If no seats are available and you have to stand then ensure that you hold onto hand rails at all times, that you don't stand upstairs, on the stairs or to the side of the driver.

Do not distract the driver unless it is an emergency and do not cause any damage to the bus or interfere with its working.

## Getting off the bus

When your stop is next, ring the bell once. If it has already been rung, you do not need to ring it again.

If you need to cross the road when you get off the bus, wait until the bus has moved off and you can see the road clearly in both directions, or go to the nearest available crossing.

**REMEMBER: When using the bus, behave sensibly and safely for all parts of the journey.**

Any pupil that causes damage to buses, bus stops or shelters and/or does not meet the required standard of behaviour on the bus could:

- Have their pass withdrawn.
- Be banned from the bus.
- Be prosecuted by the police.
- Be required to pay for any damage they have caused.